

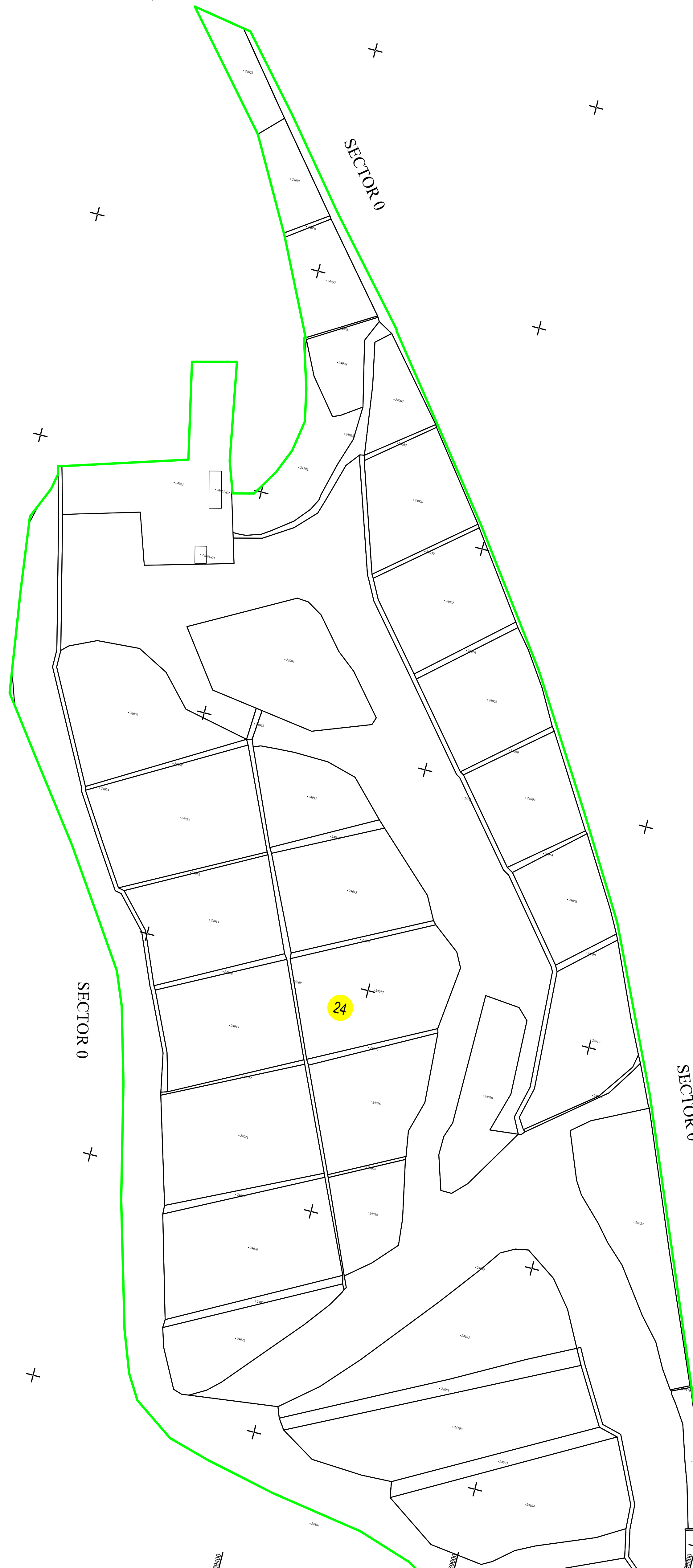
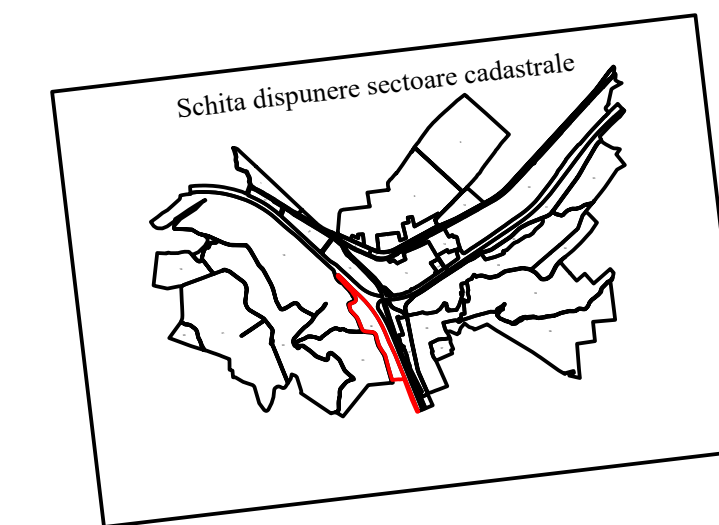
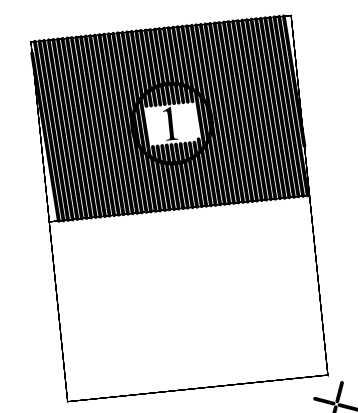

# PLAN CADASTRAL

UAT POARTA ALBA, JUDEȚUL CONSTANȚA, SECTOR 24

SPRE PUBLICARE

Scara 1:2000

Sistem de proiecție STEREO 70



LEGENDA	
	Limita imobil
	Limita constructii definitive
	Limita cvartal
	Limita intravilan
	Limita UAT
	Limita sector cadastral
	Ape curgatoare ( Dunarea)
118	Numar postal
str. N. Labis	Denumire strazi
36	Numar sector cadastral
36023	ID imobil
C1	Cod constructie
CV 16/T 16	Denumire Cvartal/Tarla

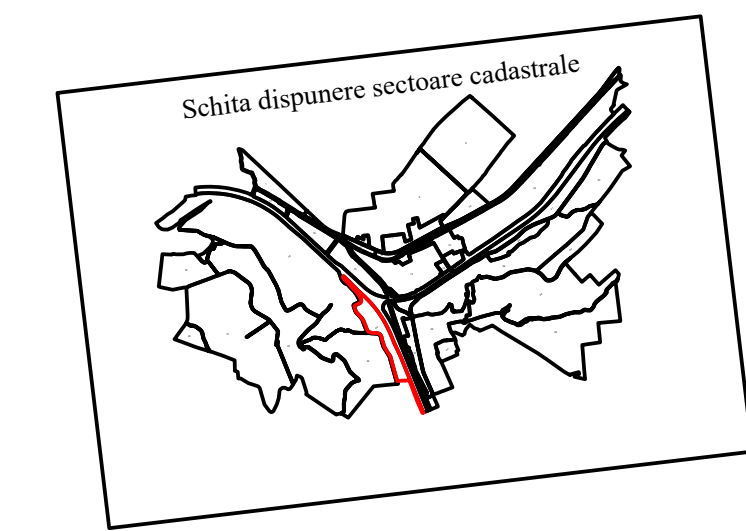
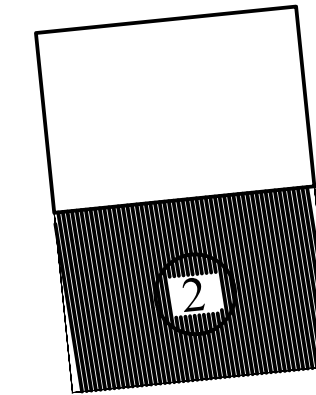
# PLAN CADASTRAL

UAT POARTA ALBA, JUDEȚUL CONSTANȚA, SECTOR 24

SPRE PUBLICARE

Scara 1:2000

Sistem de proiecție STEREO 70



LEGENDA	
	Limita imobil
	Limita construcții definitive
	Limita cvartal
	Limita intravilan
	Limita UAT
	Limita sector cadastral
	Ape curgătoare ( Dunarea)
	Numar postal
	118 Denumire strazi
	str. N. Labis
	36 Numar sector cadastral
	36023 ID imobil
	C1 Cod constructie
	CV 16/T 16 Denumire Cvarital/Tarla

DENUMIRE EXECUTANT:  
TEAM TOPOGRAFIC SRL  
DATA INTOCMIRII: 16.01.2023